











LEGEND

-  Watercourse
-  State-controlled road
-  Other road
-  Railway
-  Petroleum pipeline licences
-  Balonne Local Government Area

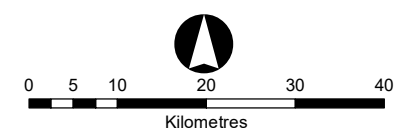
URBAN LAND

-  Urban

NON-URBAN LAND

-  Nature conservation and open space
-  Rural
-  Rural residential

While every care is taken to ensure the accuracy of this product, Balonne Shire Council makes no representations or warranties about the accuracy, reliability, completeness or suitability for any particular purpose and disclaims all responsibility and all liability (including without limitation, liability in negligence) for all expenses, losses, damages (including indirect or consequential damages) and costs you may incur as a result of the product being inaccurate or incomplete in any way or for any reason.



Map Size: **A3**
Coordinate System: GDA 1994 MGA Zone 55
Projection: Transverse Mercator
Datum: GDA 1994

Map produced by the Department of State Development, Manufacturing, Infrastructure and Planning Spatial Services Unit for Balonne Shire Council, 26/11/2019