







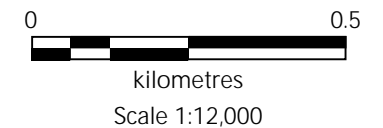


MAP 13
Plan for Trunk Infrastructure
Water Supply Network -
Thallon

-  THALLON PUMP
-  THALLON WEIR
-  ARTESIAN BORE
-  ARTESIAN WATER MAIN
-  RIVER WATER MAIN
-  DCDB

Disclaimer:
While every care is taken to ensure the accuracy of this product, neither the Balonne Shire Council nor the State of Queensland makes any representations or warranties about its accuracy, reliability or completeness or suitability for any particular purpose and disclaims all responsibility and all liability (including limitation, liability in negligence) for all expenses, losses, damages (including indirect or consequential damage) and costs that may occur as a result of the product being inaccurate or incomplete in any way or for any reason.
© Crown and Council Copyright Reserved 2018

Projection: Map Grid of Australia, Zone 55
Horizontal Datum: Geocentric Datum of Australia 1994 (GDA94)



**PIP MAP 13 -
PLAN FOR TRUNK INFRASTRUCTURE
WATER NETWORK - THALLON**

