






MAP 4

**Plan for Trunk Infrastructure
Stormwater Network-
St George**

-  PRIORITY INFRASTRUCTURE AREA
-  DCDB
21 May 2018
-  STORMWATER MAIN

Disclaimer:
While every care is taken to ensure the accuracy of this product, neither the Balonne Shire Council nor the State of Queensland makes any representations or warranties about its accuracy, reliability or completeness or suitability for any particular purpose and disclaims all responsibility and all liability (including limitation, liability in negligence) for all expenses, losses, damages (including indirect or consequential damage) and costs that may occur as a result of the product being inaccurate or incomplete in any way or for any reason.

© Crown and Council Copyright Reserved 2019

Projection: Map Grid of Australia, Zone 55
Horizontal Datum: Geocentric Datum of Australia 1994 (GDA94)

Version Date: 27/02/2019



Scale: 1:15,000

**PIP MAP 4 -
PLAN FOR TRUNK INFRASTRUCTURE
STORMWATER NETWORK - ST GEORGE**

