




St George Airport
 Obstacle Limitation
 Surface Boundary

-  Shire Boundary
-  State Controlled Roads
-  Rail Lines

While every care is taken to ensure the accuracy of this product the Department of Local Government, Planning, Sport and Recreation makes no representations or warranties about the accuracy, reliability, completeness or suitability for any particular purpose and disclaims all responsibility and all liability (including without limitation, liability in negligence) for all expenses, losses, damages (including indirect or consequential damages) and costs you may incur as a result of the product being inaccurate or incomplete in any way or for any reason.
 (C) The State of Queensland (Department of Natural Resources and Mines) 2005

Planning Scheme
 Map

R6
Obstacle
Limitation
Surfaces

