




LEGEND

 State-controlled road

ZONE

 Recreation and open space

 Rural

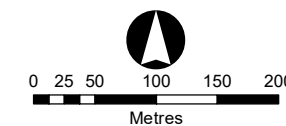
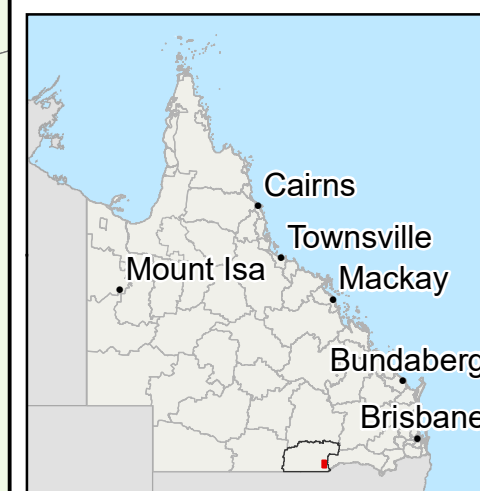
 Township

CADASTRAL PARCELS

 Water parcels

 Road parcels

While every care is taken to ensure the accuracy of this product, Balonne Shire Council makes no representations or warranties about the accuracy, reliability, completeness or suitability for any particular purpose and disclaims all responsibility and all liability (including without limitation, liability in negligence) for all expenses, losses, damages (including indirect or consequential damages) and costs you may incur as a result of the product being inaccurate or incomplete in any way or for any reason.



Map Size: **A3**

Coordinate System: GDA 1994 MGA Zone 55

Projection: Transverse Mercator

Datum: GDA 1994

Map produced by the Department of State Development,
Manufacturing, Infrastructure and Planning
Spatial Services Unit for Balonne Shire Council, 26/11/2019

